

# 2024 Planned Diversions

MARCH UPDATE

CONTACT

[AARONWEBB@GRAYSCROFT.CO.UK](mailto:AARONWEBB@GRAYSCROFT.CO.UK)



AMENDED 29/02/2024

# Anticipated Diversions

## CLOSURE LOCATIONS

Mablethorpe, High Street (York Stores): 18th – 22nd March  
*ID: 1822MHS*

Mablethorpe, Byron Road: 26th February – 11th March  
*ID: 2611MBR*

Ingoldmells, High Street: 11th – 15th March  
*ID: 1115IHS*

Fulstow, Northway: 29th April – 1st May  
*ID: 2901FN*

Sutton on Sea, Huttoft Bank: 4th – 15th March  
*ID: 0415HB*

ID	Affected Routes
1822MHS	1, 28, N100S, GR18, 9435, 9339, 9038
2611MBR	N100S
1115IHS	7606
2901FN	8451
0415HB	GR20

# February

ID: 2611MBR	CLOSURE DATES: 26TH FEB - 11TH MAR
ROUTE: N100S	ROUTE RETURNING TO NORMAL: 12th March 2024



Notes: Unable to serve Wellington Road Stops. Passengers advised to board and alight at Golf Road, Robin Hood chippy or Mablethorpe Bus Station (opposite co-op).

**OUTBOUND (AM):**  
N100S will collect passengers from opposite Robin Hood chippy then continue to the top of Golf Road, turn left onto High Street and collect passengers from the bus station (opposite co-op). The bus will commence its normal route from this point onwards.

**INBOUND (PM):**  
N100S will commence the diversion route after the Victoria Road Grayscroft Depot stop. Turn left at the traffic lights onto High Street, then turn right onto Golf Road, drop off passengers at Robin Hood chippy. The bus will then commence its normal route to the terminus.



**SERVICE: N100S**

**MABLETHORPE – THEDDLETHORPE**

	<b>AM</b>	<b>PM</b>
<b>Mablethorpe</b>		
North End Car Park	0815	1608
Wellington Road	XXXX	XXXX
Opp Bus Station	0826	1553
Springwell Academy	0828	1555
Opp Grayscroft Depot	0832	1556
Opp Sports & Leisure centre	0834	1552
Peter Chambers Way (approach via Golf Rd.)	0835	1550
Mablethorpe, Cross Inn, <u>adi</u>	0837	1549
Theddlethorpe St Helen, Stain Lane, <u>adi</u>	0840	1546
Theddlethorpe All Saints, Primary School,	0845	1540

**Primary school children should be accompanied to & from the bus by an adult.**

**We advise passengers to be at the appropriate bus stop 5 minutes prior to the above collection time; the bus cannot wait for latecomers.**

**Please give a clear hand signal for the vehicle to stop, and have your pass or payment ready when you board the vehicle.**

**Thank you for your cooperation.**

**QUERIES: PLEASE RING-- GRAYSCROFT COACHES (01507) 473236**

**LINCOLNSHIRE COUNTY COUNCIL (01522) 782020**

**This service only operates on school days.**

# March

ID: 0415HB	CLOSURE DATES: 4TH - 15TH MAR
ROUTE: GR20	ROUTE RETURNING TO NORMAL: 18th March 2024



Notes: Unable to serve all stops between Sea Lane, Sutton on Sea and Rectory Road, Anderby. Passengers usually boarding at the inaccessible locations are advised to board at their nears accessible stop. (See below timetable)

## OUTBOUND (AM):

Diversion starts at St Clements Church, Sutton on Sea, an additional stop has been added on the A52 at the Sandilands Triangle. The bus will follow the A52 to Huttoft, at which point the bus commences normal route to the terminus.

## INBOUND (PM):

Diversion starts at Huttoft. The bus will follow the A52 to Sutton on Sea. At which point the bus will commence its normal route to the terminus.



**SERVICE GR20**

**SUTTON-ON-SEA - ALFORD SCHOOLS**  
**DON'T BE LATE, THE BUS WON'T WAIT!**

ROUTE	AM	PM
<b>MABLETHORPE</b> – Bus Station	<b>0757</b>	<b>1621</b>
Seaholme Bar & Grill	<b>NO</b>	<b>PM ONLY</b>
<b>SEACROFT</b> - Chalet Park	<b>0800</b>	<b>1618</b>
<b>TRUSTHORPE</b> – Greenfield Caravan Park	<b>0802</b>	<b>1616</b>
<b>TRUSTHORPE</b> – Park Road (End of)	<b>0806</b>	<b>1612</b>
<b>SUTTON-ON-SEA</b> – Sutton Lodge	<b>0810</b>	<b>1608</b>
<b>SUTTON ON SEA</b> - St Clements Church	<b>0811</b>	<b>1607</b>
<b>SANDILANDS</b> – Triangle (A52)	<b>0812</b>	<b>1606</b>
What3Words Location: ///dusty.bolts.encloses		
<b>SANDILANDS</b> – Walkington Way	<b>✗</b>	<b>✗</b>
<b>HUTTOFT BANK</b> – Links Cottage	<b>✗</b>	<b>✗</b>
<b>HUTTOFT BANK</b> – J/W Sea Lane	<b>✗</b>	<b>✗</b>
<b>ROMAN BANK</b> – Farm cottages	<b>✗</b>	<b>✗</b>
<b>ANDERBY CREEK</b> – J/W Sea Road	<b>✗</b>	<b>✗</b>
<b>ANDERBY</b> – Council Houses	<b>✗</b>	<b>✗</b>
<b>ANDERBY</b> – Post Box	<b>✗</b>	<b>✗</b>
<b>HUTTOFT</b> - Opp. Town Hall	<b>0818</b>	<b>1547</b>
<b>ALFORD</b> - JOHN SPENDLUFFE SCHOOL	<b>0830</b>	<b>1535</b>
<b>ALFORD</b> - QUEEN ELIZABETH SCHOOL	<b>0838</b>	<b>1540</b>

**Primary school children should be accompanied to & from the bus by an adult.**

**We advise passengers to be at the appropriate bus stop 5 minutes prior to the above collection time; the bus cannot wait for latecomers.**

**Please give a clear hand signal for the vehicle to stop, and have your pass or payment ready when you board the vehicle.**

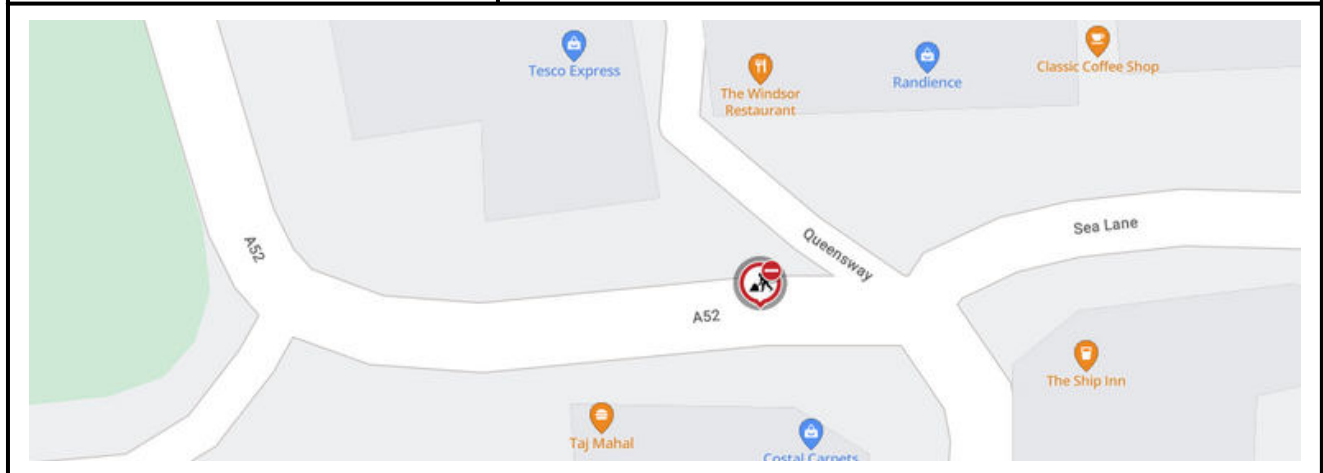
**Thank you for your cooperation.**

**QUERIES; PLEASE RING:- GRAYSCROFT COACHES (01507) 473236**

**LINCOLNSHIRE COUNTY COUNCIL (01522) 782020**

**This service only operates on school days.**

ID: 1115IHS	CLOSURE DATES: 11TH - 15TH MAR
ROUTE: 7606	ROUTE RETURNING TO NORMAL: 18th March 2024



Notes: Unable to serve Ingoldmells Bus Station - Passengers will now be collected at the end of Hurdman Way. (What3Words Location [///jazz.marzipan.impressed](https://www.what3words.com/location/ingoldmells-bus-station))

**OUTBOUND (AM):**  
 Diversion starts on the A52, Anchor Lane Junction. Turn down onto Anchor Lane, follow the road as it becomes Roman Bank. Turn right onto Sea Lane, then at the roundabout, turn left onto Hurdman Way. Once passengers collected, turn left onto Skegness Road towards Skegness. Bus commences normal route on the terminus.

**INBOUND (PM):**  
 Diversion starts at Hurdman Way, Drop off passengers on Hurdman Way, then at the roundabout, turn right onto Sea Lane. At the end of Sea Lane, turn left onto Roman Bank. Follow Roman Bank as it becomes Anchor Lane. At the end of Anchor Lane, turn right onto the A52. Normal Route commences to the terminus.



Service: 7606

Hogsthorpe - Chapel St Leonards – Skegness Schools

ROUTE	AM	PM
West End bus stop Hogsthorpe	0750	1555
Chapel St Leonards – Tylers Bridge	0755	1548
Chapel Point – Bus Shelter	0758	1546
Chapel St Leonards Bus Station	0800	1544
East View Close	0802	1542
<u>Trunch Lane</u> (bus stops A52 either side of junction)	0804	1540
<u>Ingoldmells</u> – <u>Hurdman Way</u>	0808	1535
Skegness Academy	0820	1520
Skegness Grammar – Lincoln Road / Grosvenor Road Bus Stop	0825	1525

Primary school children should be accompanied to & from the bus by an adult.

We advise passengers to be at the appropriate bus stop 5 minutes prior to the above collection time; the bus cannot wait for latecomers.

Please give a clear hand signal for the vehicle to stop, and have your pass or payment ready when you board the vehicle.

Thank you for your cooperation.

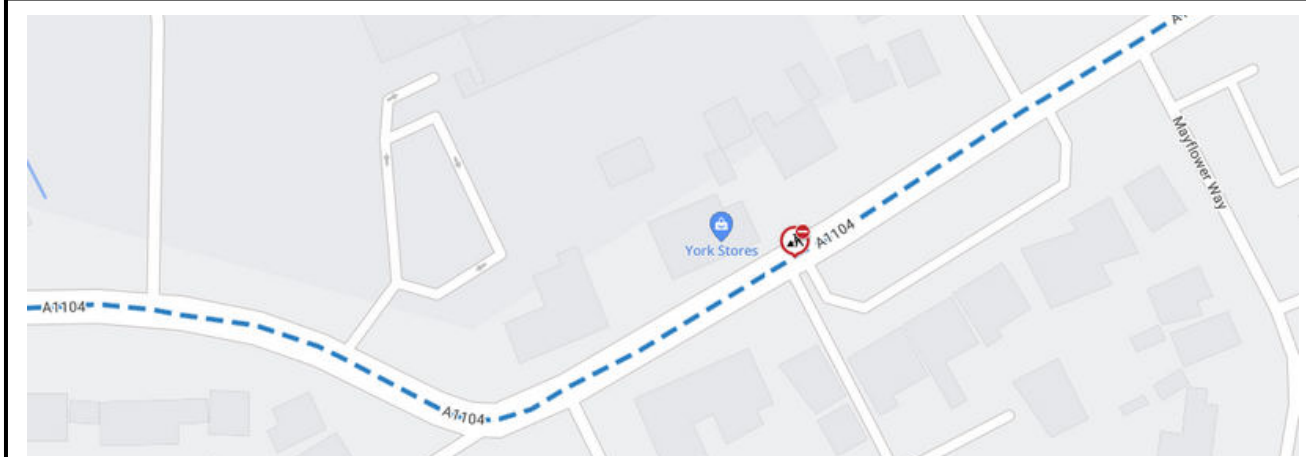
QUERIES; PLEASE RING:- GRAYSCROFT COACHES (01507) 473236

LINCOLNSHIRE COUNTY COUNCIL (01522) 782020

**This service only operates on school days.**



ID: 1822MHS	CLOSURE DATES: 18TH - 22ND MARCH
ROUTE: Service 1 & 28	ROUTE RETURNING TO NORMAL: 26th March 2024



Notes: Buses will not serve The Paint Spot, Fenworld Vets, Mablethorpe Police Station, Golf Road Cross Roads.

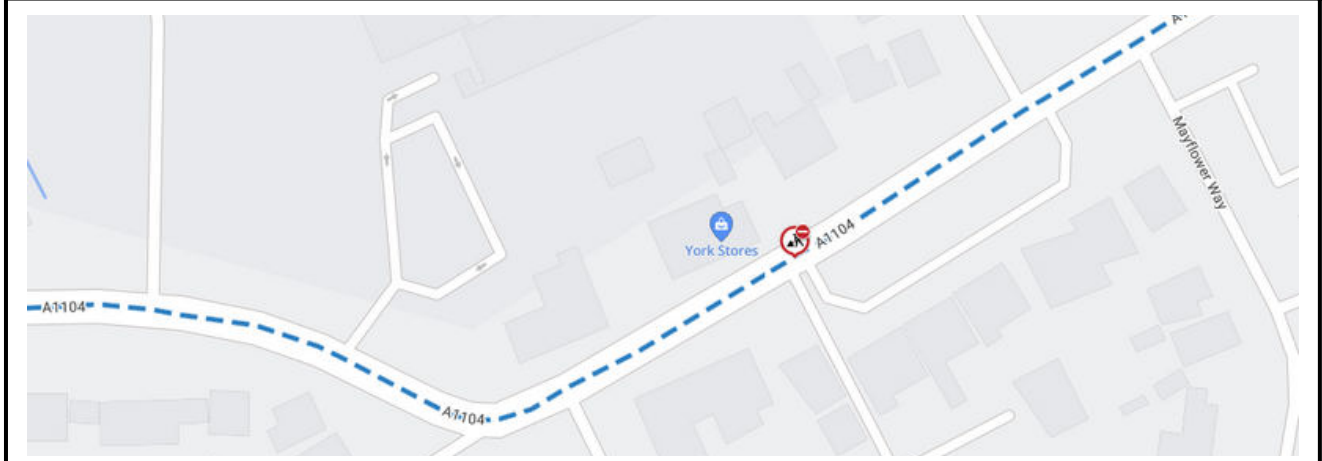
#### OUTBOUND (AM):

Diversion starts after Victoria Road, Grayscroft Depot stop. At the traffic lights turn right onto High Street. At the end of the road, turn left onto Quebec Road. At the cinema, turn left onto Golf Road. Turn left onto Peter Chambers Way and go all the way around the roundabout (picking up on the left to collect passengers wanting to board at unserved stops). Turn right back onto Golf Road and commence normal route to the terminus.

#### INBOUND (PM):

Diversion starts at Peter Chambers Way, go around the roundabout dropping passengers off on the left. Turn right back onto Golf Road, at the end of the road, turn right onto Quebec Road. Then turn right onto High Street. At the traffic lights, turn left onto Victoria Road. Commence normal route to the terminus.

ID: 1822MHS	CLOSURE DATES: 18TH - 22ND MARCH
ROUTE: N100S	ROUTE RETURNING TO NORMAL: 26th March 2024



Notes: Buses will not serve stops between The Paint Spot and Tesco. The usual Peter Chambers Way stop will still be served.

**OUTBOUND (AM):**  
 Diversion starts after Victoria Road, Grayscroft Depot stop. At the traffic lights turn right onto High Street. At the end of the road, turn left onto Quebec Road. At the cinema, turn left onto Golf Road. Turn left onto Peter Chambers Way and go all the way around the roundabout (picking up on the left to collect passengers wanting to board at unserved stops). Turn left back onto Golf Road and commence normal route to the terminus.

**INBOUND (PM):**  
 Diversion starts at Peter Chambers Way, go around the roundabout dropping passengers off on the left. Turn right back onto Golf Road, at the end of the road, turn right onto Quebec Road. Then turn right onto High Street. At the Co-Op, turn left onto Seacroft Road. Commence normal route to the terminus.



**SERVICE: N100S**

**MABLETHORPE – THEDDLETHORPE**

	<b>AM</b>	<b>PM</b>
<b>Mablethorpe</b>		
North End Car Park	0815	1608
Wellington Road	XXXX	XXXX
Opp Bus Station	0826	1553
Springwell Academy	0828	1555
Opp Grayscroft Depot	0832	1556
Opp Sports & Leisure centre	0832	1556
Peter Chambers Way (approach via Golf Rd.)	0835	1550
Mablethorpe, Cross Inn, <u>adi</u>	0837	1549
Theddlethorpe St Helen, Stain Lane, <u>adi</u>	0840	1546
Theddlethorpe All Saints, Primary School,	0845	1540

**Primary school children should be accompanied to & from the bus by an adult.**

**We advise passengers to be at the appropriate bus stop 5 minutes prior to the above collection time; the bus cannot wait for latecomers.**

**Please give a clear hand signal for the vehicle to stop, and have your pass or payment ready when you board the vehicle.**

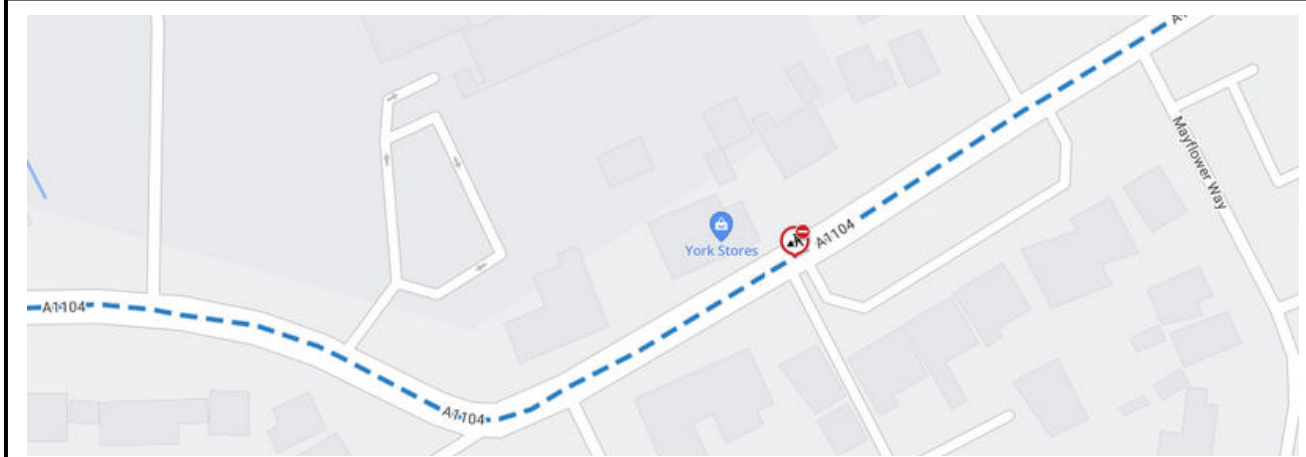
**Thank you for your cooperation.**

**QUERIES: PLEASE RING-- GRAYSCROFT COACHES (01507) 473236**

**LINCOLNSHIRE COUNTY COUNCIL (01522) 782020**

**This service only operates on school days.**

ID: 1822MHS	CLOSURE DATES: 18TH - 22ND MARCH
ROUTE: GR18	ROUTE RETURNING TO NORMAL: 26th March 2024



Notes: Buses will not serve stops between The Paint Spot and Tesco.

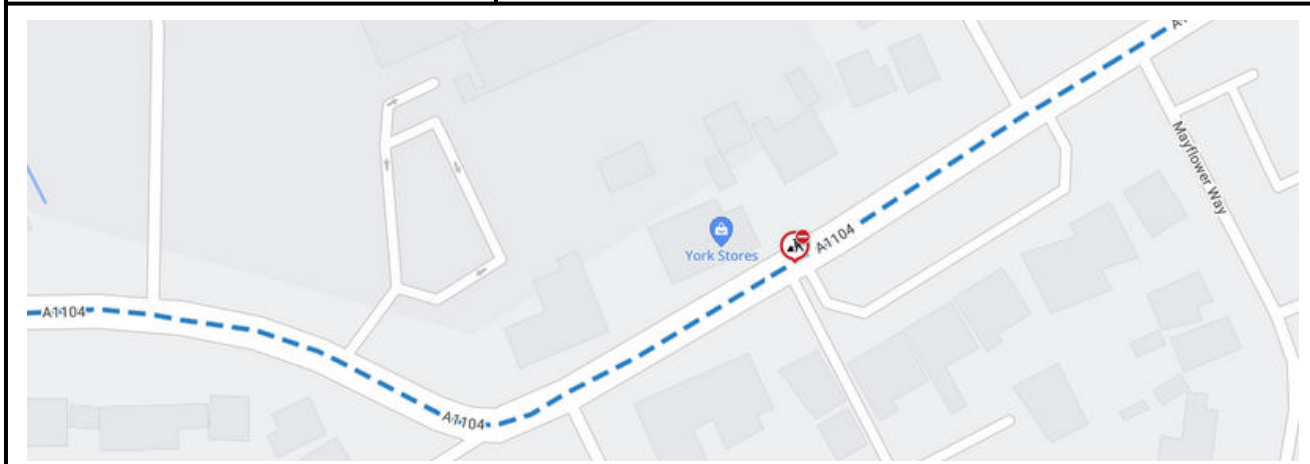
#### OUTBOUND (AM):

Diversion starts at Golf Road/ Church Lane cross roads. Turn left onto Golf Road and then right onto Peter Chambers Way. Go around the roundabout and pick up on the left to collect the passengers normally waiting just beyond the Golf Road cross roads junction. At the end of the road, turn right onto Golf Road. Turn Right onto Quebec Road. Turn right onto High Street. Then at Co-Op, turn left onto Seacroft Road and commence normal route to the terminus.

#### INBOUND (PM):

Diversion starts at Mablethorpe Bus Station. Turn right at the end of the road onto High Street. Turn left at the cinema onto Golf Road. Turn left onto Peter Chambers Way, go around the roundabout and board/ alight on the left. At the end of the road, turn left onto Golf Road. At the top of Golf Road, turn right and commence normal route to the terminus.

ID: 1822MHS	CLOSURE DATES: 18TH - 22ND MARCH
ROUTE: 9435	ROUTE RETURNING TO NORMAL: 26th March 2024



Notes: Buses will not serve stops between Mablethorpe Police Station

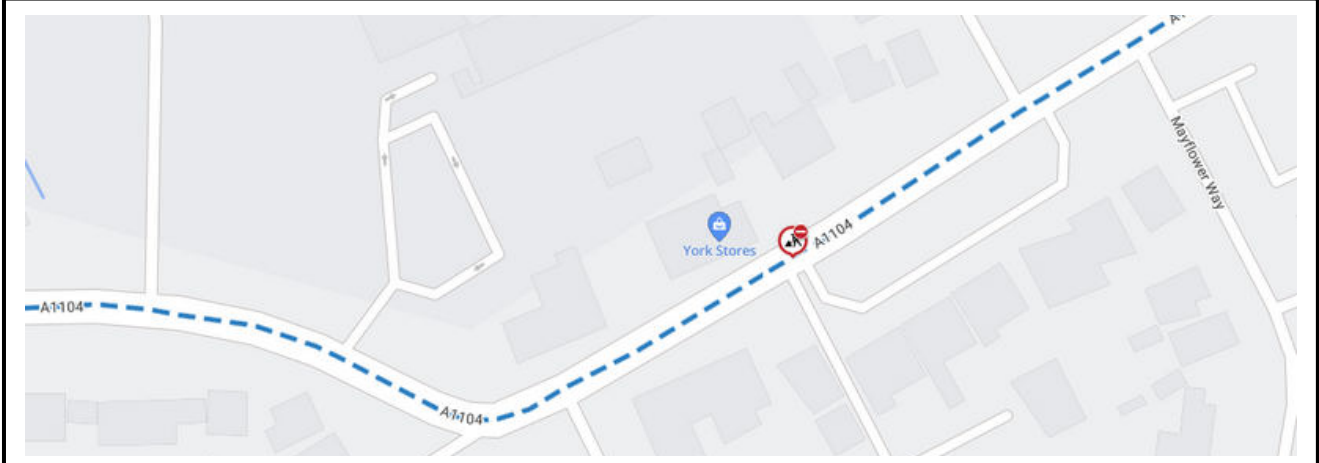
#### OUTBOUND (AM):

Diversion starts after Mablethorpe Bus Station, turn right onto High Street, then left onto Quebec Road. At the cinema, turn left onto Golf Road. Turn left onto Peter Chambers Way and go around the roundabout to pick up on the left. At the end of the road, turn right onto Golf Road and commence normal route to the terminus.

#### INBOUND (PM):

Diversion starts at Peter Chambers Way. After drop off, turn right back onto Golf Road. At the end of the road turn right onto Quebec Road. Turn right onto High Street. At the Co-Op, turn left onto Seacroft Road, normal route commences to terminus.

ID: 1822MHS	CLOSURE DATES: 18TH - 22ND MARCH
ROUTE: 9339	ROUTE RETURNING TO NORMAL: 26th March 2024



Notes:

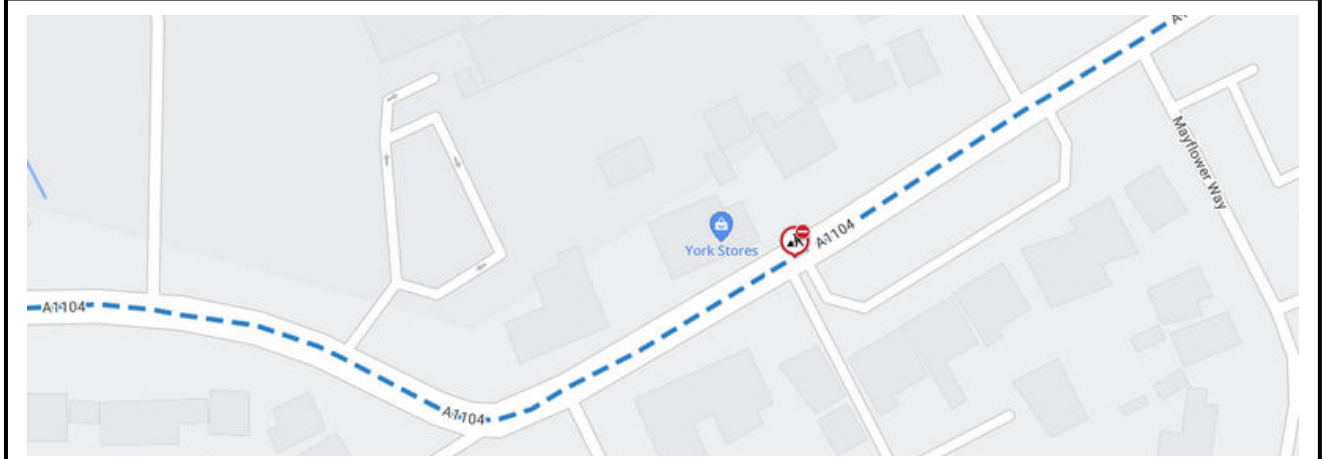
**OUTBOUND (AM):**

Diversion starts after Mablethorpe Bus Station, turn right onto High Street, then left onto Quebec Road. At the cinema, turn left onto Golf Road. At the end of Golf Road, turn right and commence normal route to the terminus.

**INBOUND (PM):**

Diversion starts at Golf Road/ Church Lane cross roads. Turn left onto Golf Road. At the end of the road turn right onto Quebec Road. Turn right onto High Street. At the Co-Op, turn left onto Seacroft Road, normal route commences to terminus.

ID: 1822MHS	CLOSURE DATES: 18TH - 22ND MARCH
ROUTE: 9038	ROUTE RETURNING TO NORMAL: 26th March 2024



Notes: In the morning, passengers boarding at Golf Road/ Church Lane cross roads will be collected as normal. Passengers normally alighting in the evening at Golf Road/ Church Lane cross roads will now be dropped off on Peter Chambers Way

#### OUTBOUND (AM):

Diversion starts after Mablethorpe Bus Station, turn right onto High Street, then left onto Quebec Road. At the cinema, turn left onto Golf Road. At the end of Golf Road, turn right and commence normal route to the terminus.

#### INBOUND (PM):

Diversion starts at Golf Road/ Church Lane cross roads. Turn left onto Golf Road. Turn right onto Peter Chambers Way and turn around at the roundabout to drop off on the left. At the end of the road turn right back onto Golf Road, then at the cinema, turn right onto Quebec Road. Turn right onto High Street. At the Co-Op, turn left onto Seacroft Road, normal route commences to terminus.

# April

ID: 2901FN	CLOSURE DATES: 29TH APRIL - 1ST MAY
ROUTE: 8451	ROUTE RETURNING TO NORMAL: 2ND MAY 2024



Notes: Bus will not serve Fulstow. Passengers normally boarding and alighting at Fulstow can board at: [///album.angel.denim](http://album.angel.denim) and alight at: [///underline.undercuts.quietest](http://underline.undercuts.quietest)

## OUTBOUND (AM):

Diversion starts on the Fen Lane, B1201 towards North Thoresby. Rather than turn turning left to Fulstow onto Thoresby Road, continue through North Thoresby to the A16. Turn left onto the A16, then left onto Pear Tree Lane (opposite the second junction for Ludborough). Then turn right onto Main Street to Covenham St Bartholomew. Children normally collected from Fulstow can be picked up and dropped off here. Normal route commences to the terminus.

## INBOUND (PM):

Diversion starts at Pear Tree Lane, turn left to go down Pear Tree Lane to the A16. Turn right onto A16, then turn right at the Halfway House into North Thoresby, after the Thoresby Road junction, normal route commences to the terminus.